

The background of the image is an underwater scene. Sunlight rays penetrate the water from the top right, creating a shimmering effect. The water is a deep blue color, and the overall atmosphere is serene and mysterious.

SHARK TANK

INSTITUTE FOR THE THEORY & PRACTICE OF INTERNATIONAL RELATIONS

Abby Bilenkin
Vincent Tandaw



WHY MICROFINANCE NEEDS MACHINE LEARNING



Roadmap

- Problem
- Machine Learning
- Solution
- Investment



over \$60 billion

total invested in microfinance as of March 2015

200 million clients

of microfinance as of 2015

only 20% reached

by microfinance as of 2015



Big Problem #1:

An Incomplete Picture

Repayment rate misses
the point

Wealth creation



Immediate Consumption

94%



Big Problem #1:

An Incomplete Picture

Repayment rate misses
the point

Wealth creation



Big Problem #2:

Availability

Lack of on-site
implementation

Complicated



MACHINE LEARNING IMPROVES MICROFINANCE

- Used in conventional banks
- Computers are better than people at reducing mistakes by 13.7%
- Neural network models technology



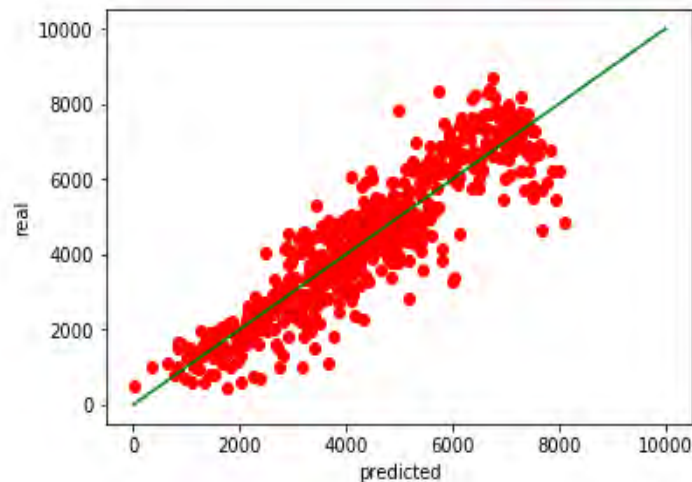
1% saved

\$600,000,000
0

45 Seconds of Machine Learning

	F	G	H	I	J	K	L	M
	holiday	weekday	workingday	weathersit	temp	atemp	hum	windspeed
1	0	6	0	2	0.344167	0.363625	0.805833	0.160446
1	0	0	0	2	0.363478	0.353739	0.696087	0.248539
1	0	1	1	1	0.196364	0.189405	0.437273	0.248309
1	0	2	1	1	0.2	0.212122	0.590435	0.160296
1	0	3	1	1	0.226957	0.22927	0.436957	0.1869
1	0	4	1	1	0.204348	0.233209	0.518261	0.0895652
1	0	5	1	2	0.196522	0.208839	0.498696	0.168726
1	0	6	0	2	0.165	0.162254	0.535833	0.266804
1	0	0	0	1	0.138333	0.116175	0.434167	0.36195
1	0	1	1	1	0.150833	0.150888	0.482917	0.223267
1	0	2	1	2	0.169091	0.191464	0.686364	0.122132
1	0	3	1	1	0.172727	0.160473	0.599545	0.304627
1	0	4	1	1	0.165	0.150883	0.470417	0.301
1	0	5	1	1	0.16087	0.188413	0.537826	0.126548

```
In [54]: %matplotlib inline
pl.plot(p, y, 'ro')
pl.plot([0,10000],[0,10000], 'g-')
pl.xlabel('predicted')
pl.ylabel('real')
pl.show()
```






Two Part Problem , Two Part Solution

**Misallocation
of loans**



**Non-traditional
metrics**

**Complicated and
unavailable**



**Easily accessible
medium**



Who Will Care?



FINCA[®]

kiiva





Proof of Concept



FINOMENA

DARE TO DREAM



Why is it not done?

**“Niche”
MFIs**

Different
target
audience

Banking

Different
target
audience

**Scientific
studies**

No scaling
activities



Finances

- Stipend for two mentors
- Labor
- Travel expenses

Total: \$7500



Siddharta Ghose



Data specialist at AidData
Six years banking experience

- Barclays
- HSBC



Timeline



September 2017

Obtain datasets



October 2017

Partner outreach



December 2017

Algorithm
development



January 2018

Refine algorithm



March 2018

Write report



May 2018

Release project

Deliverables

Mobile site

Policy brief

Strong public relations

Rollout partnerships

Assessing the Gaps in Aid Allocation

Chris Elsner

Allie Cooper

Constraints on Country Ownership



- Gaps in Allocation
- No Metric for Accountability

Refocusing on Recipients



Data

AFROBAROMETER
LET THE PEOPLE HAVE A SAY

 **LISTENING TO
LEADERS**



Latinobarómetro^{MR}
OPINIÓN PÚBLICA LATINOAMERICANA



AIDDATA

A Research Lab at William & Mary

Approach

Step 1 - Adapt SDG coding methodology

Step 2 - Map demand for the SDGs

Step 3 - Compare aid flows to demand

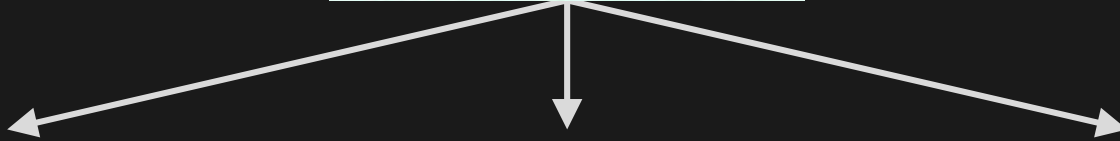
Step 4 - Produce ranking and subnational case study

Scalability



Outreach & Distribution

Our Research

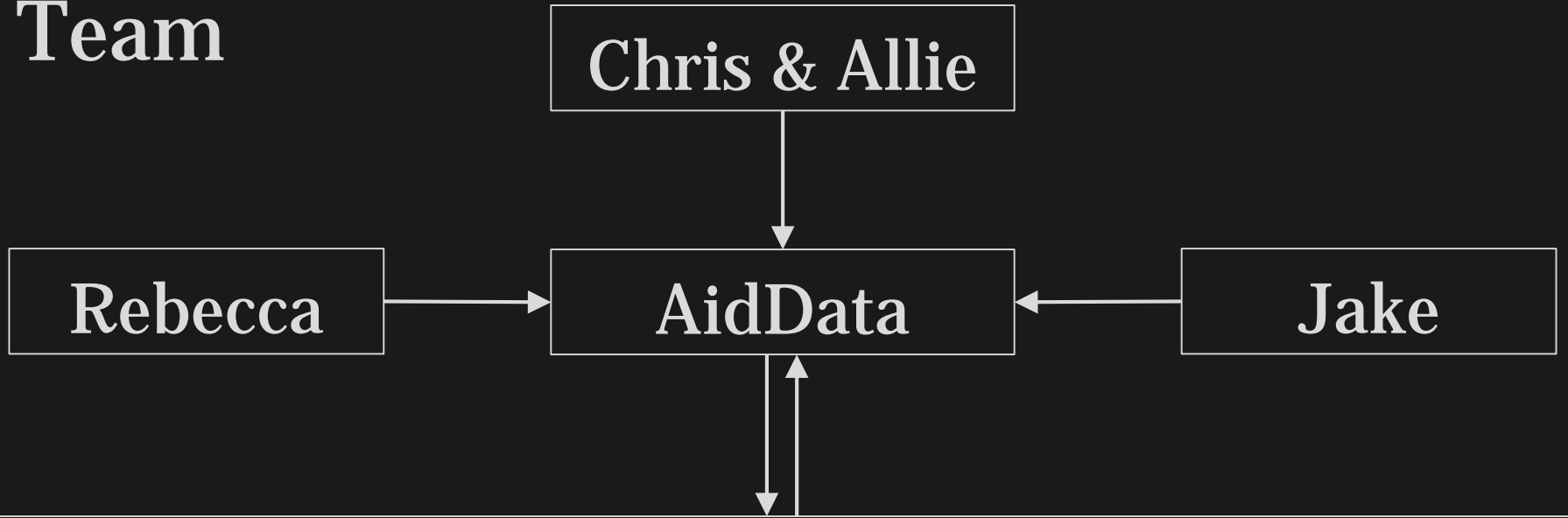


Development
Agencies

NGOs

Think Tanks

Team



Milestones & Financing

Fall Semester - \$4,900

- Code data
- Analyze data
- Produce Malawi case study

Spring Semester - \$2,995

- Create ranking
- Distribute results

Budget:

\$7,895



Indexing Taxation

George Moss

Caroline Nutter

Tax Revenue Overview

10 - 20 % of GDP

(Developing Countries)

40 - 50 % of GDP

(Developed Countries)

\$100bn in lost tax
revenue each year



What Has Worked



530 regulatory reforms and 45 ministerial committees formed



Regular testimonies before Congress and a primary resource for country eligibility at MCC



Downloadable data in a
public domain that's
accessible and user-friendly



THE WORLD BANK

IBRD • IDA | WORLD BANK GROUP

Beneficial to all

at World Bank:

- Tax Administration Modernization Project
- Tax Reform Adjustment Loan Project

at USAID:

- Armenian Tax Reform Project
- Property Tax Reform Project

Impact

DOING BUSINESS RANKINGS

Country	Global Rank 2012	Global Rank 2011*	MENA Rank 2012
Saudi Arabia	12	10	1
UAE	33	35	2
Qatar	36	38	3
Bahrain	38	33	4
Tunisia	46	40	5
Oman	49	53	6
Kuwait	67	71	7
Morocco	94	115	8
Jordan	96	95	9
Yemen	99	94	10
Lebanon	104	103	11

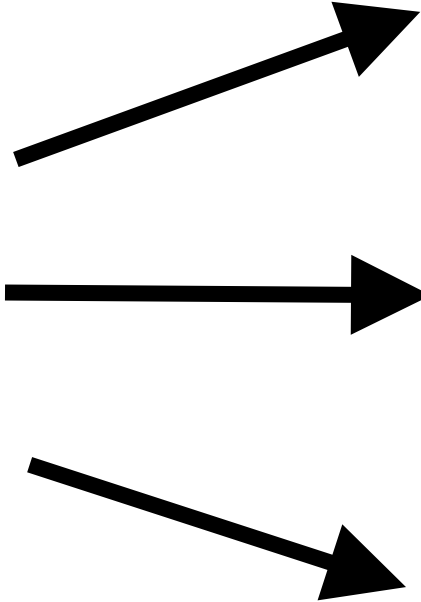
EASE OF DOING BUSINESS

The chart presents the Ease of Doing Business ranking on key parameters (out of 189 economies).

	DB 2016 rank	DB 2015 rank	Change in rank
Starting a business ✓	155	164	▲ 9
Dealing with construction permits	183	184	▲ 1
Getting electricity ✓	70	99	▲ 29
Registering property	138	138	No change
Getting credit	42	36	▼ 6
Protecting minority investors	8	8	No change
Paying taxes	157	156	▼ 1
Trading across borders	133	133	No change
Enforcing contracts	178	178	No change
Resolving insolvency	136	136	No change

✓=Doing Business reform making it easier to do business. ✕=Change making it more difficult to do business

Source: World Bank



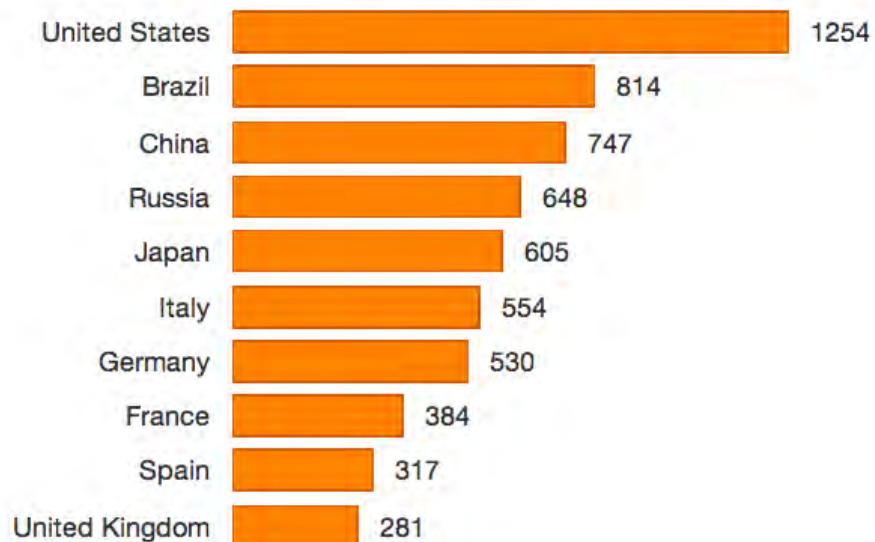
INTERNATIONAL TAX RESEARCH
AND ANALYSIS FOUNDATION



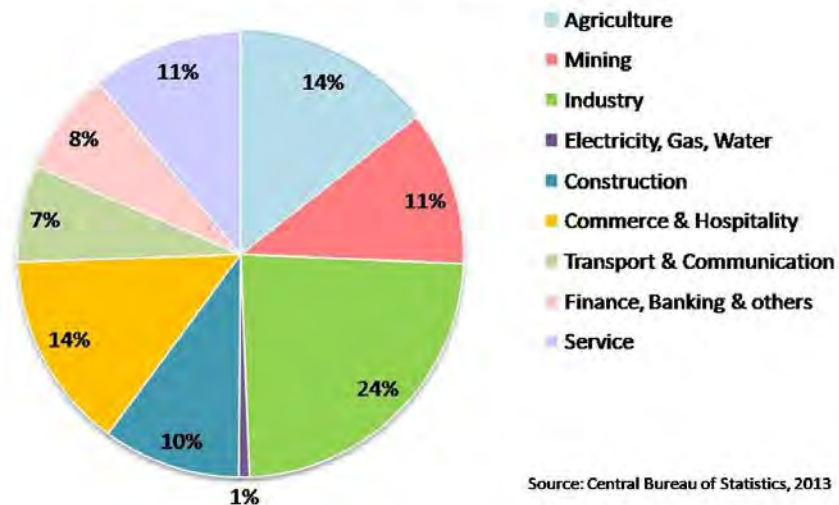
THE WORLD BANK
IBRD • IDA | WORLD BANK GROUP

All values in US\$ bn

Size of shadow economy	Tax lost	Tax lost as % GDP
------------------------	----------	-------------------



Indonesian GDP by Sector 2013



Source: Central Bureau of Statistics, 2013

Research

\$3,500

Mentor

\$1,000

Travel

\$ 490

Domain

+ \$ 10

\$5,000

Phase 1: Publish data

- By end of 2017: Indexing for at least 50 countries
- By end of spring 2018: full index completed and published on online domain

Phase 2: Partner takes on report





Mapping Urban Food Insecurity in the Developing World

Max Maiello and
Elizabeth Sutterlin

Urban Growth - Shrinking Market Access





“Data on urban food insecurity is sparse at best.”

- Arif Husain

Chief Economist, World Food Programme

Using Data to Understand Food Insecurity

City
Population
Data



Remote
Mobile
(SMS)
Surveys

Pilot Study: Hyderabad, India

- Distance traveled for food
- Physical obstacles to food
- Informal markets and vendors
- Traditional markets
- Ability to cook in households



Available Data



Mobile (SMS) Surveys



engageSPARK
Voice & SMS Text campaigns made EASY



Policy Relevance

- Identify the most in-need neighborhoods and city sectors
- Target efficient locations for food aid
- Recommend improvements in planning for urban planners and city officials



Deliverables

- Collected data on neighborhoods and food sources in our pilot city (Hyderabad, India)
- Report summarizing and analyzing the results of our data collection
- Dissemination of results through online publication and through food aid and urban development organizations



Project Timeline

Fall 2017 Semester

- Gather and catalogue population and poverty data from pilot city of Hyderabad, India
- Remote mobile survey certification
- Develop list of survey questions
- Identify translator(s) for survey
- Implement survey



Project Timeline

Spring 2018 Semester

- Catalogue and analyze translated survey results
- Produce deliverable report
 - Visual summaries
 - Breakdowns of results
 - Further applications
- Present and distribute report



Project Budget

Budget Item	Cost
Mentor stipend	\$1,000
Research stipends	\$3,000
Survey Implementation	\$1000
Mobile phone credits for survey participants	\$500
Salary for translator(s)	\$500
TOTAL ASK	\$6,000



Global Media Perceptions of U.S. Foreign Policy

Katherine Armstrong
Jack Shangraw

Deteriorating U.S. Image

Bush ignored warnings on Iraq
insurgency threat before invasion

Intelligence suggested country faced years of tumult

-The Guardian (UK), September 29, 2004

Deteriorating U.S. Image

Berlin Complains

Did US Tap Chancellor Merkel's Mobile Phone?

Berlin is taking seriously indications that Chancellor Angela Merkel's mobile phone might have been tapped by US intelligence, according to SPIEGEL information. Merkel spoke with President Barack Obama on Wednesday about her concerns.

-Der Spiegel (Germany), October 3, 2013

Deteriorating U.S. Image

News › World › Americas

US lays out visa criteria for Donald Trump's controversial 'Muslim travel ban'

Grandparents and fiancées will not be considered close relationships under new [plan](#), potentially breaking up thousands of families

-The Independent (UK), June 29, 2017

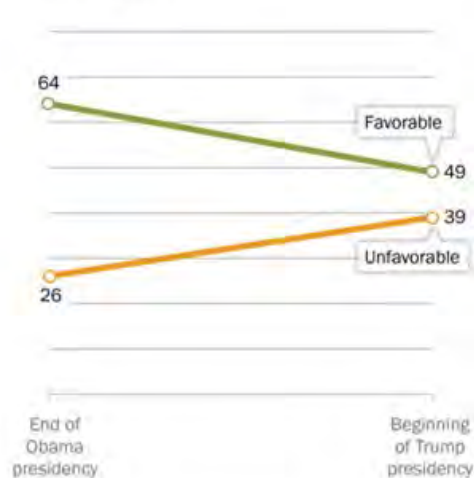
Deteriorating U.S. Image

Low global confidence in Trump leads to lower ratings for U.S.

Confidence in U.S. president



Views of U.S.



Note: Percentages are global medians based on 37 countries. Obama presidency medians are based on the most recently available data for each country between 2014 and 2016.



Source: Spring 2017 Global Attitudes Survey, Q12a & Q30a.

PEW RESEARCH CENTER

Sentiment Tracking Tool

Honored
Invaluable
Problem-solver

Displeased
Tyrannical
Self-serving



Methodology

Le Monde

EL MUNDO

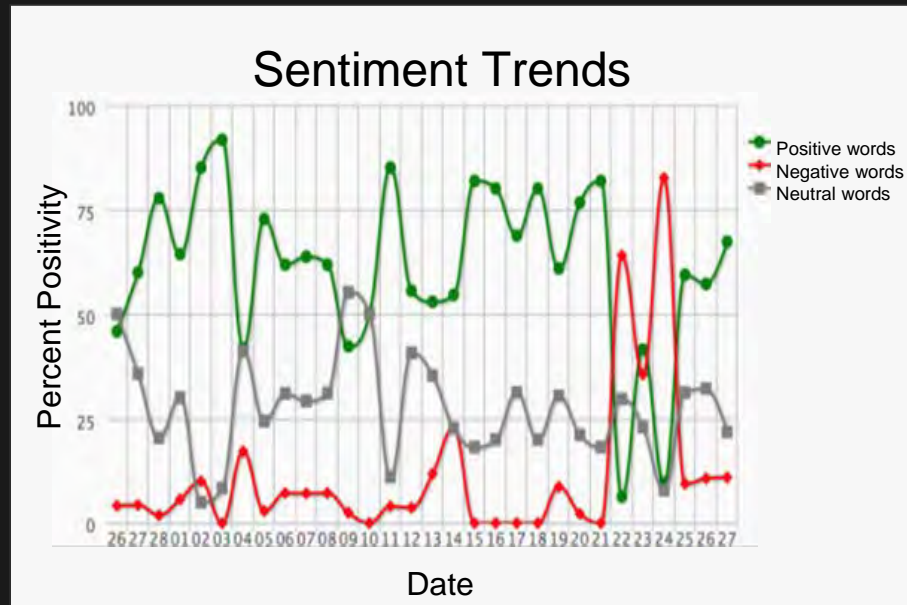

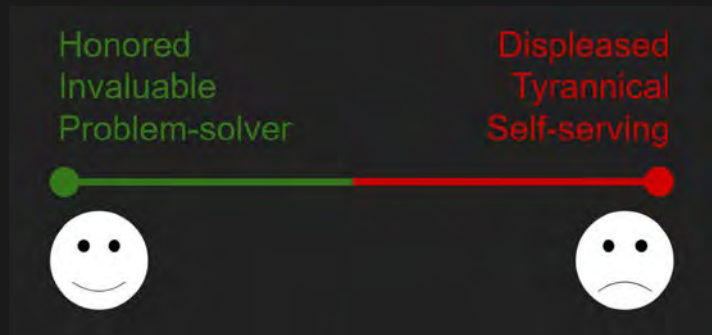
Frankfurter
Allgemeine

theguardian



e.g.
Refugee
Crisis

Methodology



Why Media?

- Continuous
- Readily available
- Cost-efficient
- Near real-time

Beneficiaries



Government



NGOs



Media

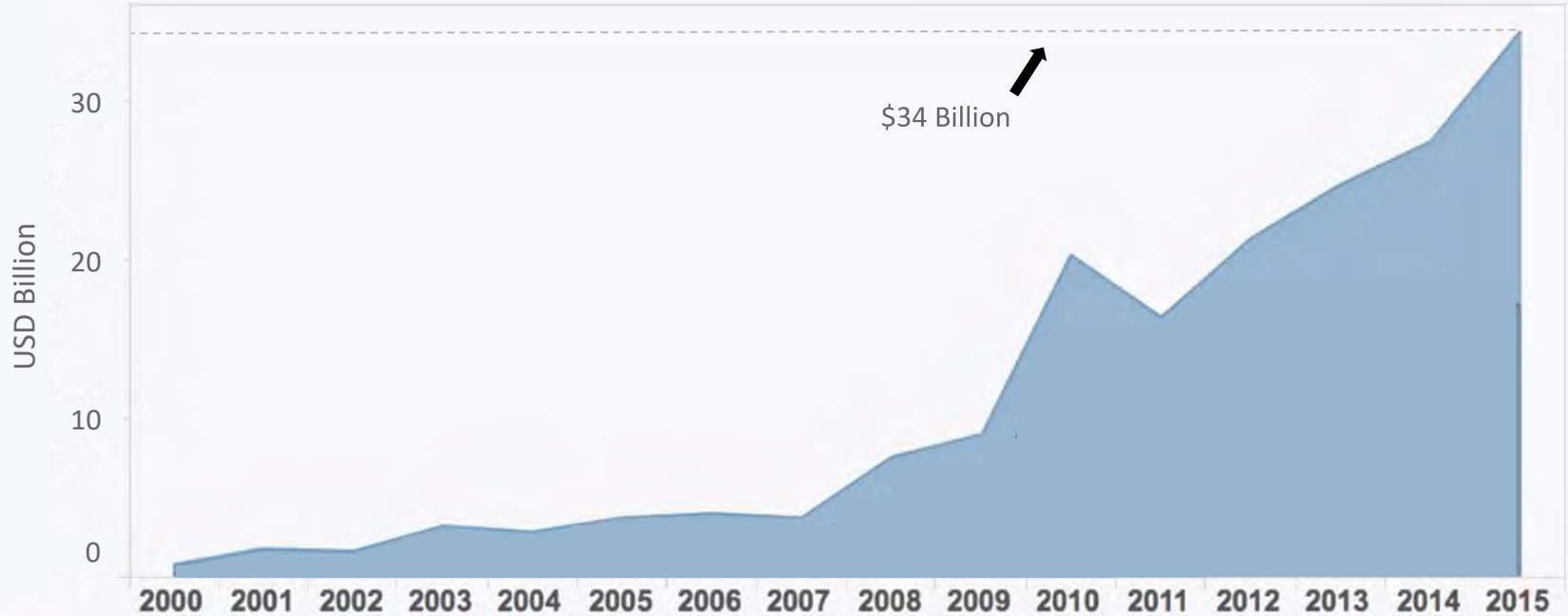
Preserving Global Leadership



IDENTITY MESSAGING AND ENVIRONMENTAL DEVELOPMENT

Michael Giovanniello
Anatoly Osgood

CLIMATE-RELATED DEVELOPMENT AID





Project Outcomes in Malawi

- Transition to drought resistant crops hailed as saving the country
- Still has the highest deforestation rate in Africa
- Why such different outcomes?*



It's the Communication, Stupid



Receptive communities are essential



How to convince recipients



Shortcomings in issue-specific

HYPOTHESIS

If individuals perceive their group as prioritizing climate change action then, they will have higher support for local environmental development projects.

METHODOLOGY

01



MEASURE MODERATING VARIABLE

How closely respondent aligns with group-identity used in treatment

02



APPLY TREATMENT

Information suggesting prominent identity-group supports action

03

MEASURE TREATMENT EFFECT

Inform recipients about a potential environmental development project in their community

TARGET AUDIENCE



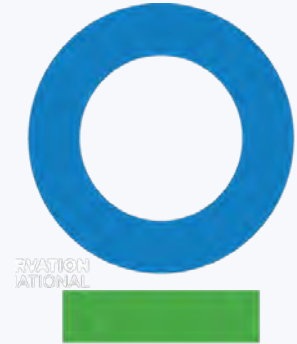
PEACE CORPS



WORLD BANK



UNDP



CONSERVATION
INTERNATIONAL

APPROACH AND MILESTONES

PLANNING

Sept. 2017



DESIGN

Nov. 2017



EXECUTION

Feb. 2018



ANALYSIS

Mar. 2018



DISSEMINATION

Apr. 2018



CONCLUSION

PROBLEM

Environmental development communication often fails

SOLUTION

\$9,970 → how group-identity increase support for climate change development projects

IMPACT AND SCALABILITY

Potential to improve communication strategies throughout all development fields

TRACKING TARGETS

IDENTIFYING ETHNIC MINORITY VIOLENCE

Sami Tewolde and Lincoln Zaleski



SECTION ONE
THE HOUSE OF COMMONS
NAZI GERMANY THREATENS TO EXTERMINATE JEWS
Reply Unsatisfactory

U.S. Warns Japs 'Open Door' Reply Unsatisfactory
HELPING HANDS SUCH PUZZLES POLICE PLATOON
FRIEND FOUND AT HOME OF WIDOW HELD AS WITNESS

Could Wave to Drive Mercury to 36 Here Today

**ARMENIANS ARE SENT
TO PERISH IN DESERT**

Turks Accused of Plan to Exterminate Whole Population—People of Karahissar Massacred.

Special Cable to THE NEW YORK TIMES.



**Serbs expel Muslims;
mass graves uncovered**

By MARY S. BEELMAN
Los Angeles Times Staff Writer

SARAJEVO, Bosnia-Herzegovina — A mass grave filled with 640 bodies was unearthed in northwestern Bosnia after government forces recaptured the area from rebel Serbs. Bosnia's prime minister said Saturday the mass graves were in the

It was unclear whose bodies were in the grave, but they were believed to be Muslim and Croats killed by Bosnian Serbs, said Prime Minister Ante Stjepanovic.

The discovery of the latest ethnic explosion by Bosnian Serbs driving of almost 500 Muslims from most Serb-held towns under government attack. Expatriates have picked up across Bosnia peace deals that would separate ethnic groups more easily.

Violence against civilians has been the hallmark of the last years of war in Balkans, but tales of horror have grown intense in recent months as sharp hostilities have torn Muslims, Croats and Albanians for safety.

He said experts were examining
its found in Venezuela, near a major
town about 20 miles northwest of the
city. The remains are a chief suspect

Sov's shoulders are a chief...
Maoist-led government: as if
whether it is paying too heavy a
U.S. peace plan, which would give
nearly half of Bonn. Talks are so

MirrorReport by
JOHN PILGER

ERIC PIPER

Death of a Nation



*Save Yazidis from
Extermination*

Europe to open
displaced Yazidis



PROBLEM

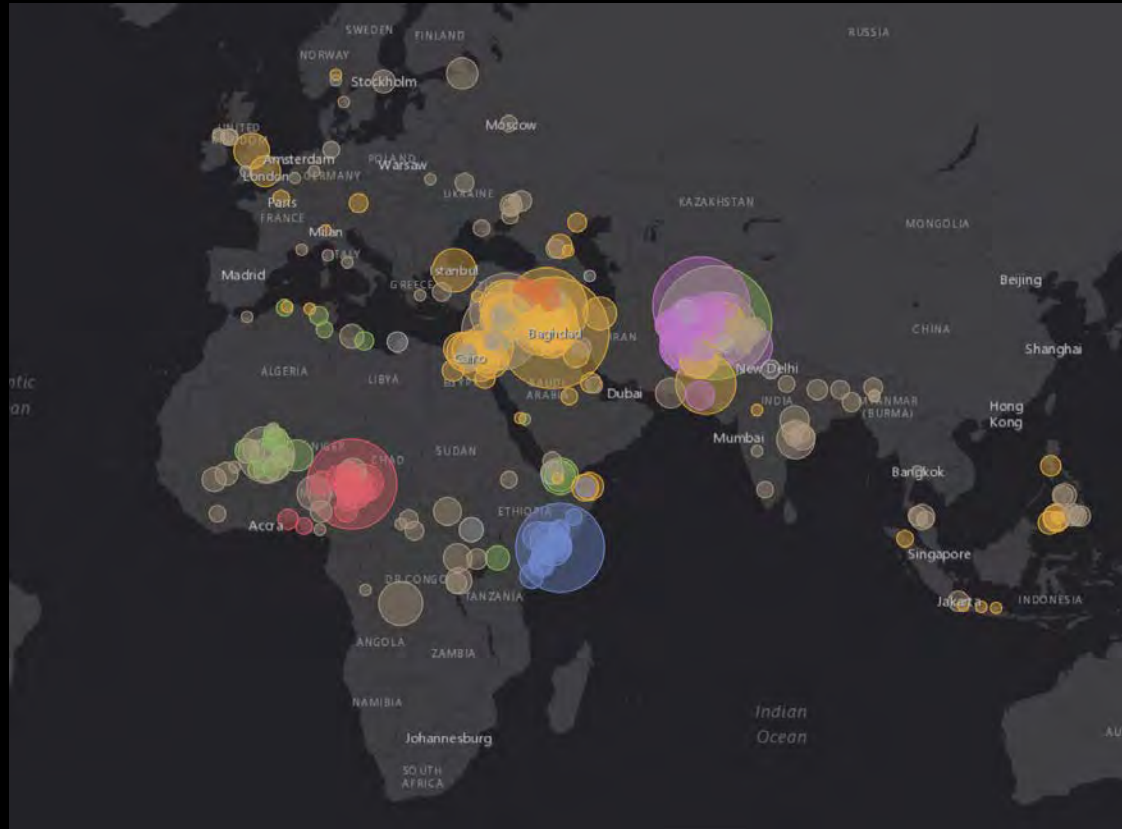
- Data is SCATTERED Significant gaps in the understanding of the geopolitical implications of minority relations
- Lack of access to WHERE specifically this ethnic violence occurs
- Organizations are aiming in the DARK



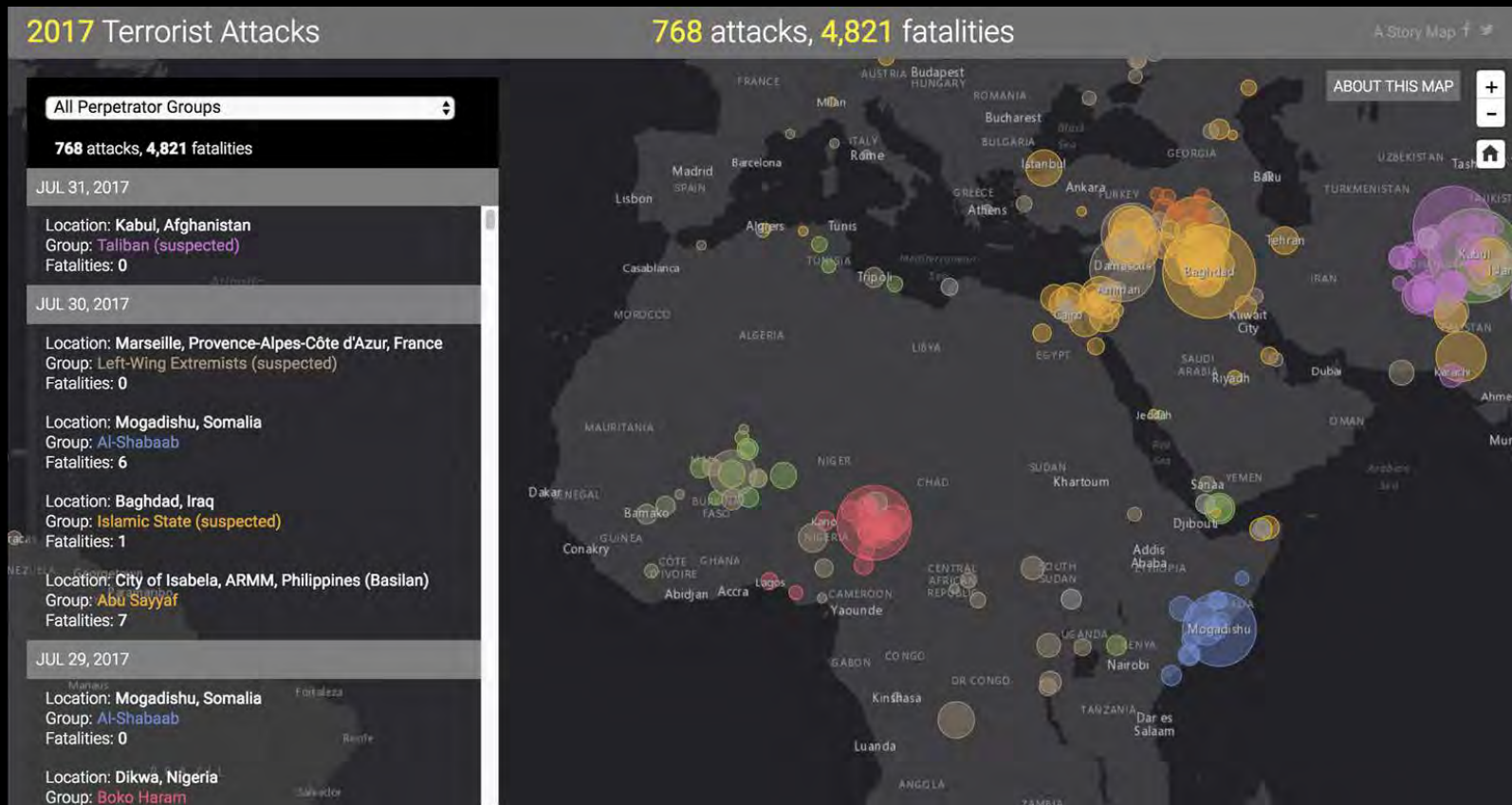
SOLUTION

Creation of a tool that will bring critical geospatial information to organizations that affect change

OPTION 1: Series of Static Maps



OPTION 2: Interactive Map



“A geocoded map of ethnic violence would be an essential tool for the international community... This is not something we already have, and we need to.” - Arslan Malik (Former UN Peacekeeping Senior Policy Advisor)

“Essential tool”
“Extremely useful”



“A geocoded map would be extremely useful... and this is an enormously important area.” - Johanna Birnir (Director, All Minorities at Risk)



HPN

Humanitarian
Practice Network

Managed by

Humanitarian Policy Group



GCTF

GLOBAL COUNTERTERRORISM FORUM

H U M A N
R I G H T S
W A T C H

THE INTERNATIONAL
CENTRE FOR THE STUDY
OF RADICALISATION AND
POLITICAL VIOLENCE



Alliance for
Peacebuilding

Advancing sustainable peace and security worldwide

Minorities at Risk



IMPACT POTENTIAL

Building Block

Tool for Analysis

Public Good



Uighurs in China

MILESTONES



Oct. 1st, 2017: ArcGIS Learned

Oct. 15th, 2017: Merge GTD + AMAR

November 15th, 2017: MENA data

geocoded onto the maps

March 1st, 2018: Asia data geocoded onto

the maps

May 1st, 2018: Africa data geocoded onto

the maps

Budget: Option 1

\$5,340

	Fall Semester	Spring Semester	Total
Dan Runfola	\$500	\$500	\$1000
Sami Tewolde	\$960	\$960	\$1920
Lincoln Zaleski	\$960	\$960	\$1920
Dissemination		\$500	\$500

Budget: Option 2

\$8,340

	Fall Semester	Spring Semester	Total
Dan Runfolo	\$500	\$500	\$1000
Geospatial Specialist	~\$3000 (Stipend)		
Sami Tewolde	\$960	\$960	\$1920
Lincoln Zaleski	\$960	\$960	\$1920
Dissemination		\$500	\$500

Ethnic discrimination or violence
affects *ALL* countries in Asia and the
Middle East but three.

This is **not** an anomaly

This pattern is seen *worldwide*

Millions of people are affected



